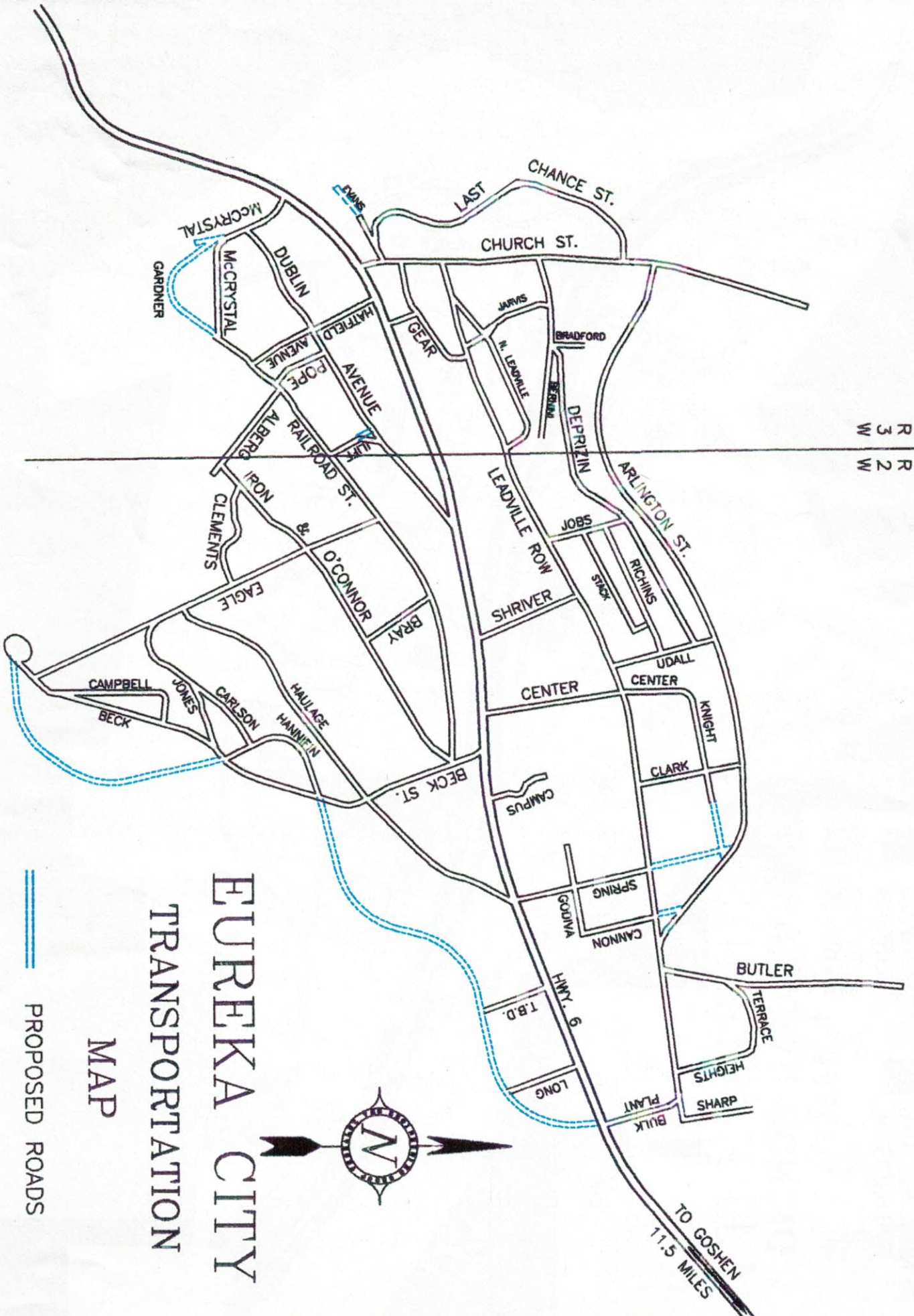


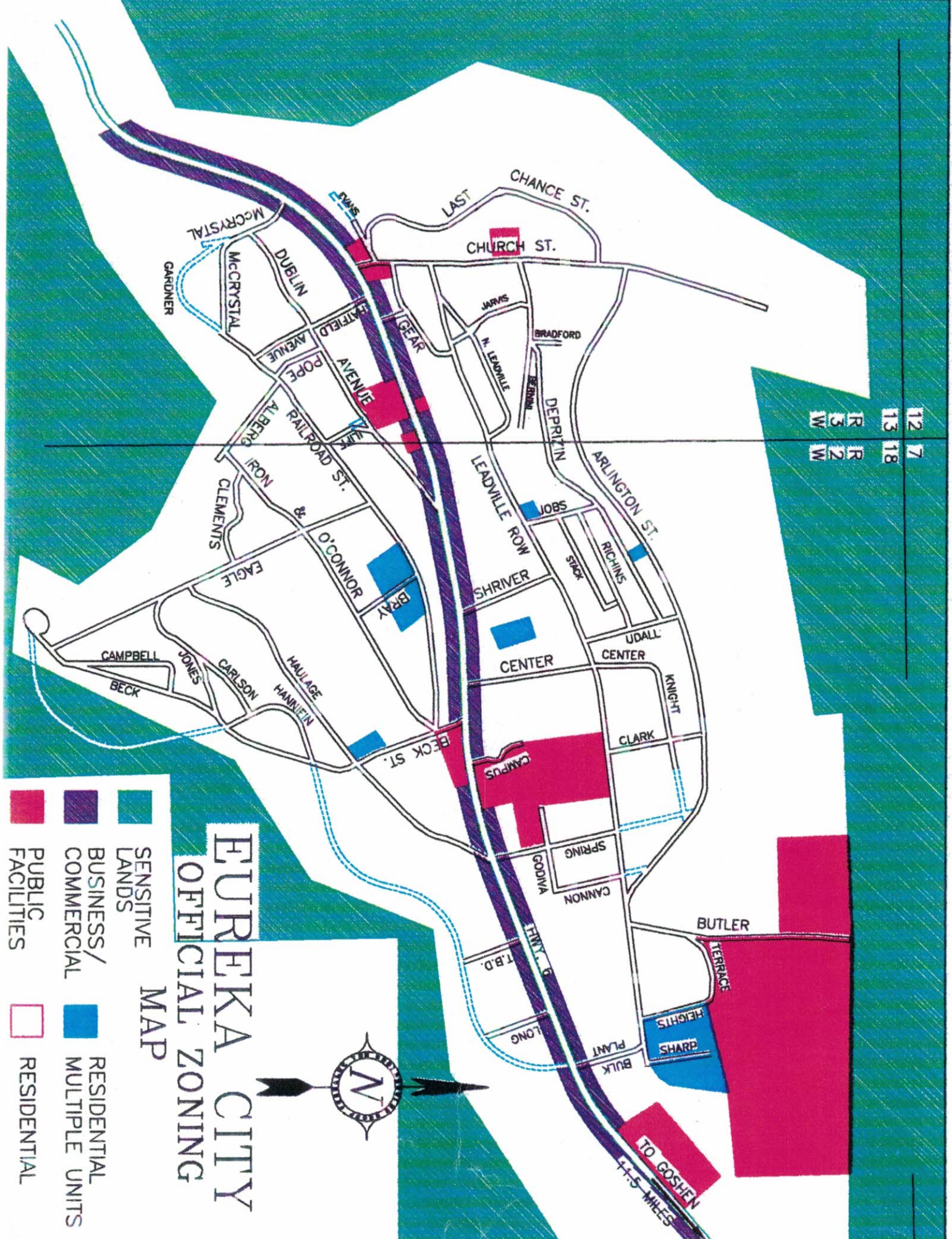
12	7
13	18
R	R
3	2
W	W



FUREKA CITY TRANSPORTATION MAP


— PROPOSED ROADS

TO GOSHEN
11.5 MILES



EUREKA CITY OFFICIAL ZONING MAP

- SENSITIVE LANDS
- BUSINESS/COMMERCIAL
- RESIDENTIAL MULTIPLE UNITS
- PUBLIC FACILITIES
- RESIDENTIAL



12	7
13	18
R 3 W	R 2 W

TO GOSHEN
44-5 MILES